



# LouisianaView


## Remote Sensing Activities

### 2013 - 2014




Promoting the Benefits of Remote Sensing Science and Applications

## Louisiana Hurricane Season GeoSpatial Data Mining Workshop




This annual workshop, held in early June each year, is now entering its fifteenth (15) year. Through the cooperation of LouisianaView consortium members and co-sponsored with local USGS representatives, this workshop is offered free to those in Louisiana and surrounding states interested in up-to-date information on data availability for the geospatial emergency responder.




Above: Pictures of instructors and participants during the June 5, 2014 GeoSpatial Emergency Responders Workshop. Twelve Federal and State Agencies with concerns in GeoSpatial Disaster Data Acquisition, Management and Distribution gave presentations to over 45 Area, State and Regional geospatial data responders.

This workshop highlights geospatial datasets related to hurricane season preparation, emergency response operations, and ongoing recovery efforts. Presentations include an overview of the data clearinghouses, applications, and data acquisitions of federal and state agencies which collect and host geospatial data, as well as operations and planning updates for the upcoming hurricane season. Participants follow along on desktop computers by identifying, locating, and viewing geospatial data and information. All provided through the coordination efforts of the UL Lafayette Regional Application Center and LouisianaView.



## Benefits to Louisiana Higher Education



LouisianaView works alongside higher education within the state by co-sponsoring undergraduate and graduate student poster competitions held each year as part of the Louisiana Remote Sensing and GIS Conference. The pictures above were taken at the May 2014 Conference held in New Orleans, Louisiana.

LouisianaView is a member of the AmericaView Consortium, a nationally coordinated network of academic, agency, non-profit, and industry partners and cooperators that share the vision of promoting and supporting the use of remote sensing data and technology within each



AmericaView Website:  
[www.americaview.org](http://www.americaview.org)  
Executive Director:  
[roberta.lenczowski@sbcglobal.net](mailto:roberta.lenczowski@sbcglobal.net)  
Program Manager:  
[debbie.deagen@montana.edu](mailto:debbie.deagen@montana.edu)  
Board Chair:  
[rucc.congalton@unh.edu](mailto:rucc.congalton@unh.edu)